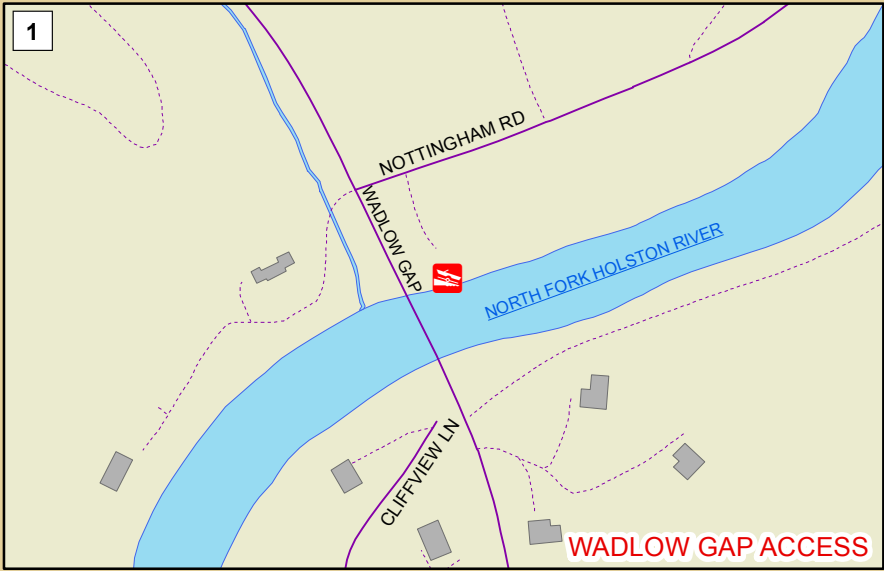
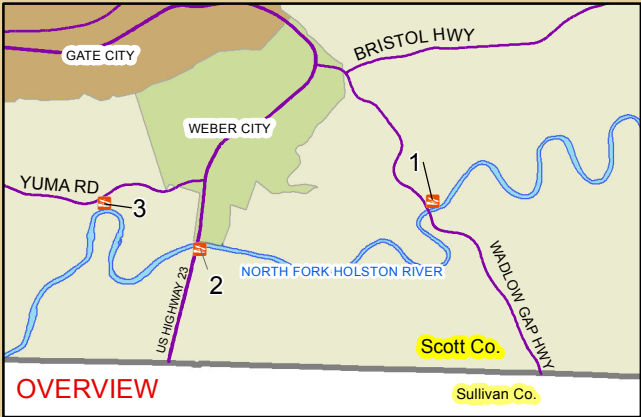





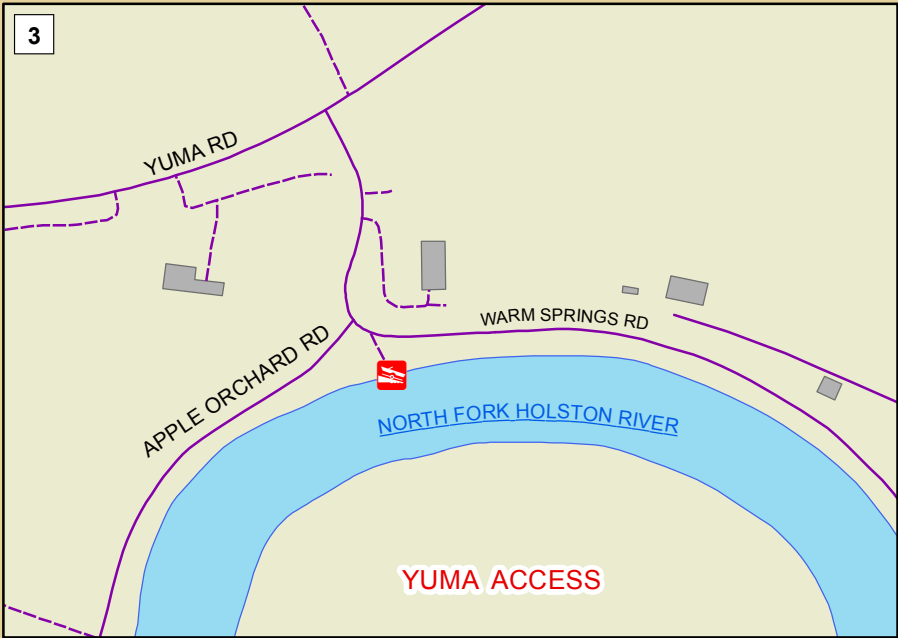
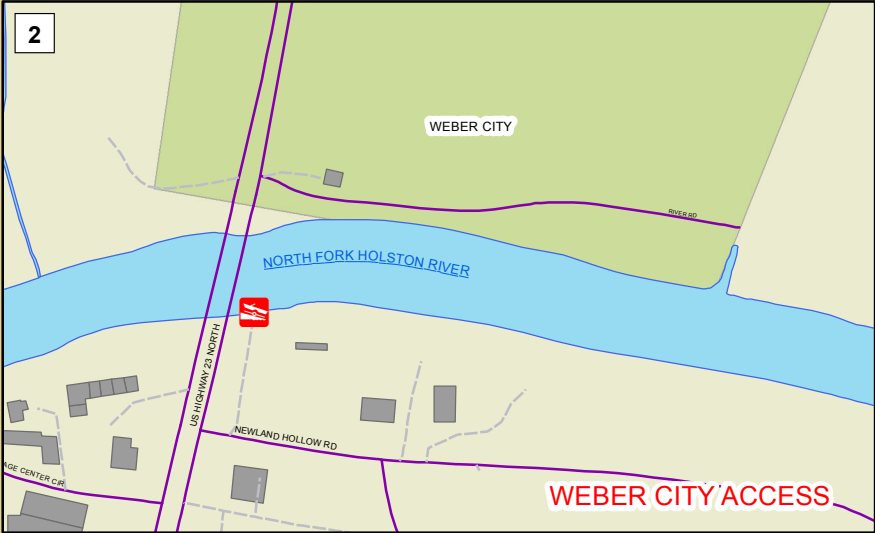
Holston River

Small Boat Access Sites




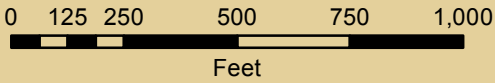
River Mileage

Site 1 - Site 2	2.9 Miles
Site 2 - Site 3	1.5 Miles
Site 1 - Site 3	4.4 Miles



Legend

-  Access Sites
-  Roads
-  Driveways
-  Buildings
-  Water



DISCLAIMER

The information shown on the map from the Scott County Geographic Information System database is NOT to be construed or used as a "legal description". Map accuracy is not guaranteed. In no event will Scott County, its elected or appointed officials or employees be liable for any damages, including loss of data, lost profits, business interruption, loss of business information or other pecuniary loss that might arise from the use of this mapping database or the information it contains.