



# Clinch River

## Small Boat Access Sites



### River Mileage

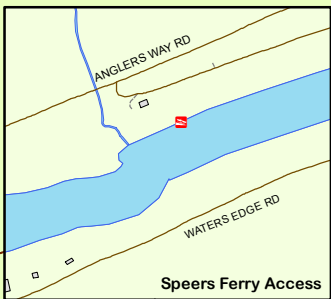
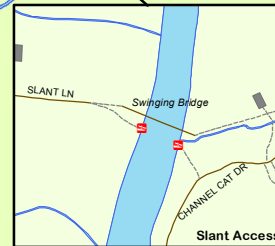
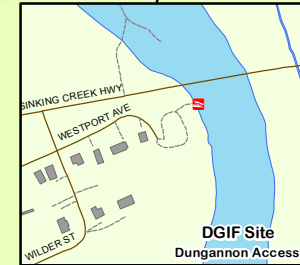
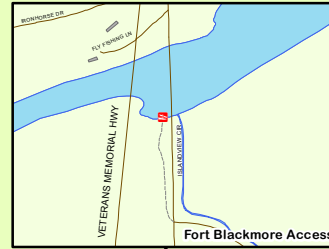
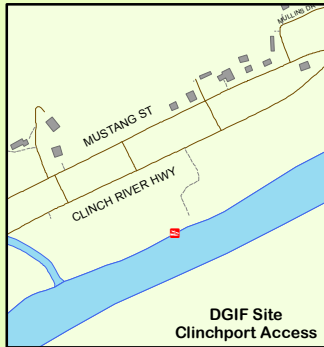
Dungannon - Fort Blackmore	9.1 Miles
Fort Blackmore - Slant	6.0 Miles
Slant - Hill Station	4.3 Miles
Hill Station - Clinchport	4.0 Miles
Clinchport - Speers Ferry	9.6 Miles

Wise County  
Lee County



[www.explorescottcountyva.com](http://www.explorescottcountyva.com)

DUFF PATT HWY



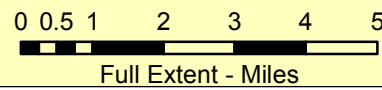
### Legend

- Access Sites
- Roads
- Driveways
- Buildings
- Water



# Scott County

Sullivan County, TN



**DISCLAIMER**  
The information shown on the map from the Scott County Geographic Information System Database or GIS to be construed or used as a "true description". Map accuracy is not guaranteed. In no event will Scott County, its elected or appointed officials or employees be liable for any damages, including loss of data, lost profits, business interruptions, loss of business information or other pecuniary loss that might arise from the use of this mapping database or the information it contains.