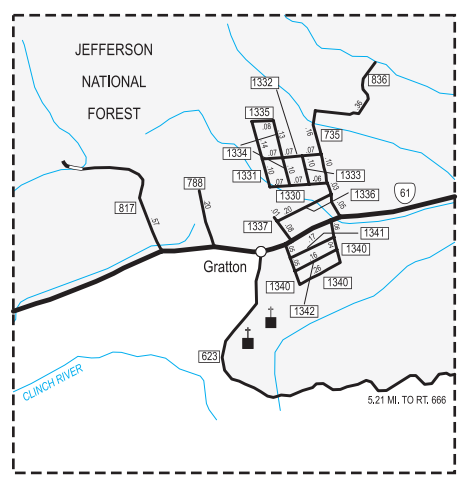
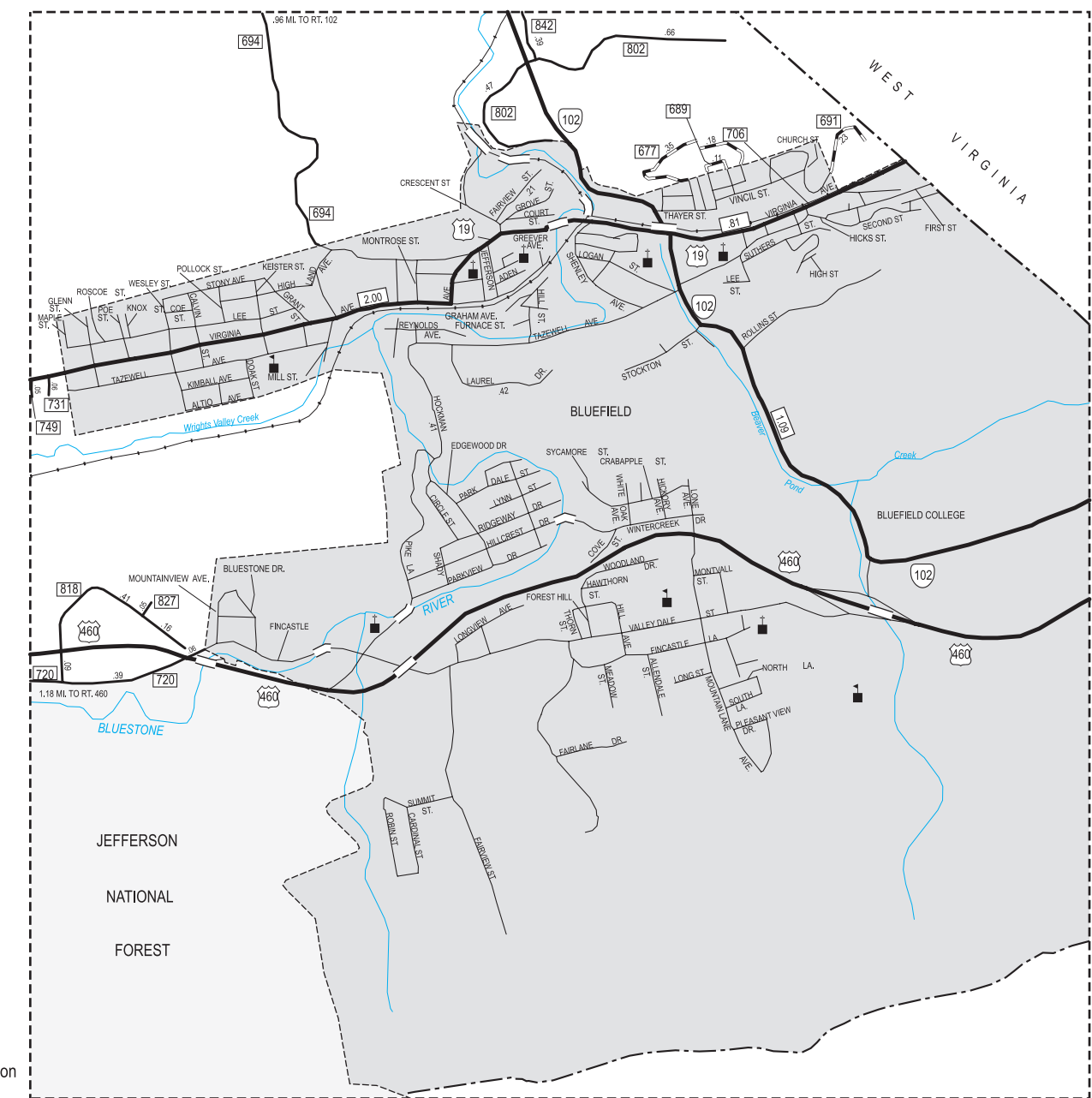


16  
CLAYPOOL HILL AREA  
four times map scale  
see notations on map cover for distance information



15  
GRATTON AREA  
three times map scale  
see notations on map cover for distance information

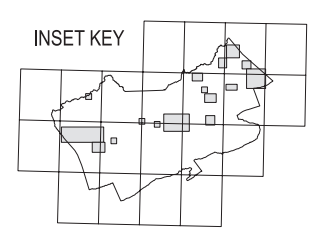


1  
BLUEFIELD AREA  
four times map scale  
see notations on map cover for distance information

TOTAL PRIMARY MILEAGE IN COUNTY 12/31/00: 134.68

SECONDARY MILEAGE TABULATION

TYPE	7/1/1932	7/1/1934	7/1/1941	TYPE	12/31/1950	12/31/1960	12/31/1970	12/31/1980	12/31/1990	12/31/2000
BIT SUR. PAVED	82.80	86.97	101.26	HARD SURFACE	139.54	181.01	213.17	260.29	334.35	375.70
GRAVEL SOIL ETC.	92.40	94.00	137.89	ALL WEATHER SURFACE	181.95	180.33	171.78	143.97	127.01	99.94
GRADED & DRAINED	104.45	101.00	78.94	LIGHT SURFACE	63.87	47.50	48.58	43.33	0.45	1.01
UNIMPROVED	103.00	106.15	87.86	UNSURFACED	45.91	29.63	7.05	7.37	0.59	0.59
TOTAL MILEAGE	382.65	388.12	405.75	TOTAL MILEAGE	431.27	438.47	440.58	454.96	462.40	477.24



- ROAD CLASSIFICATIONS**
- Divided Highway (Interstate)
  - Hard Surface
  - All Weather Surface
  - Light Surface
  - Unsurfaced
- HIGHWAY ROUTE SIGNS**
- Interstate Highway
  - US Highway
  - VA Primary Highway
  - VA Secondary Highway
  - Frontage Road
  - Forest Highway
  - US Bicycle Route
- RAILROADS**
- Single Track
  - Two or More Tracks
  - Regional Metro
- BOUNDARIES**
- State Line
  - County Line
  - Magisterial District Line
  - Incorporated Town or City
  - Park, Reservation, or Forest Boundary
- CITY AND VILLAGE CENTERS**
- State Capital
  - County Seat
  - Town or Village
- MISCELLANEOUS**
- Place of Worship
  - School
  - Park & Ride Lot
  - Transmission Line
  - Bridge
  - Primary Road Distances
- PORTS**
- Seaport
  - Military Airport
  - Commercial Airport
  - Other Airport
- Request for information on roads shown on this map should be addressed to  
Bristol District Administrator, Virginia Department of Transportation  
P.O. Box 1768, Bristol, VA 24203  
276-659-6151 (TTY users, call 711)
- DISTANCES SHOWN ON MAP MAY NOT BE OFFICIAL DISTANCES.  
Distances shown on Primary Roads are between Primary Road intersections and/or county lines. Distances shown on Secondary Roads are between intersections and corporate limits or county lines. Magisterial District Boundary lines shown parallel to features such as roads, streams, etc. are on the center line of such features. The accuracy or completeness of this map is not guaranteed or warranted.  
Map depicts state-maintained highway network as of January 1, 2001.  
Copyright © 2004 by Commonwealth of Virginia Department of Transportation, All Rights Reserved

TAZEWELL COUNTY, VA

**COUNTY ROAD MAP**

**TAZEWELL COUNTY**

0 1 2 3 4  
0 1 2 3 4 5 6  
MILES  
KILOMETERS

AN INVENTORY OF STATE-MAINTAINED ROADS  
TAZEWELL COUNTY, VA