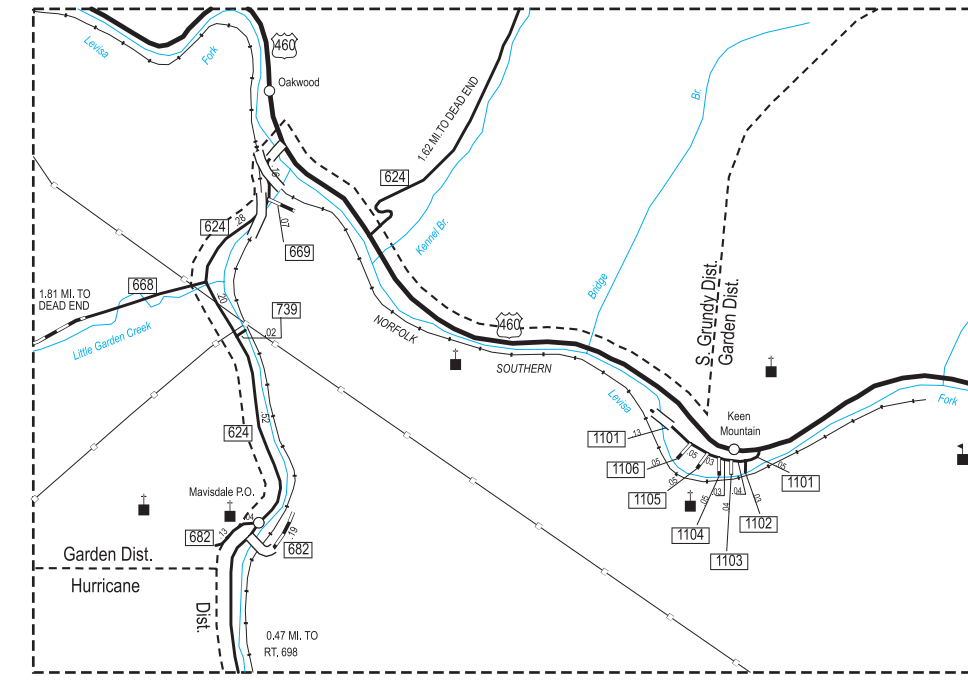
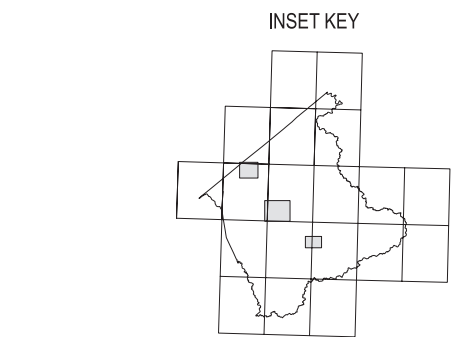



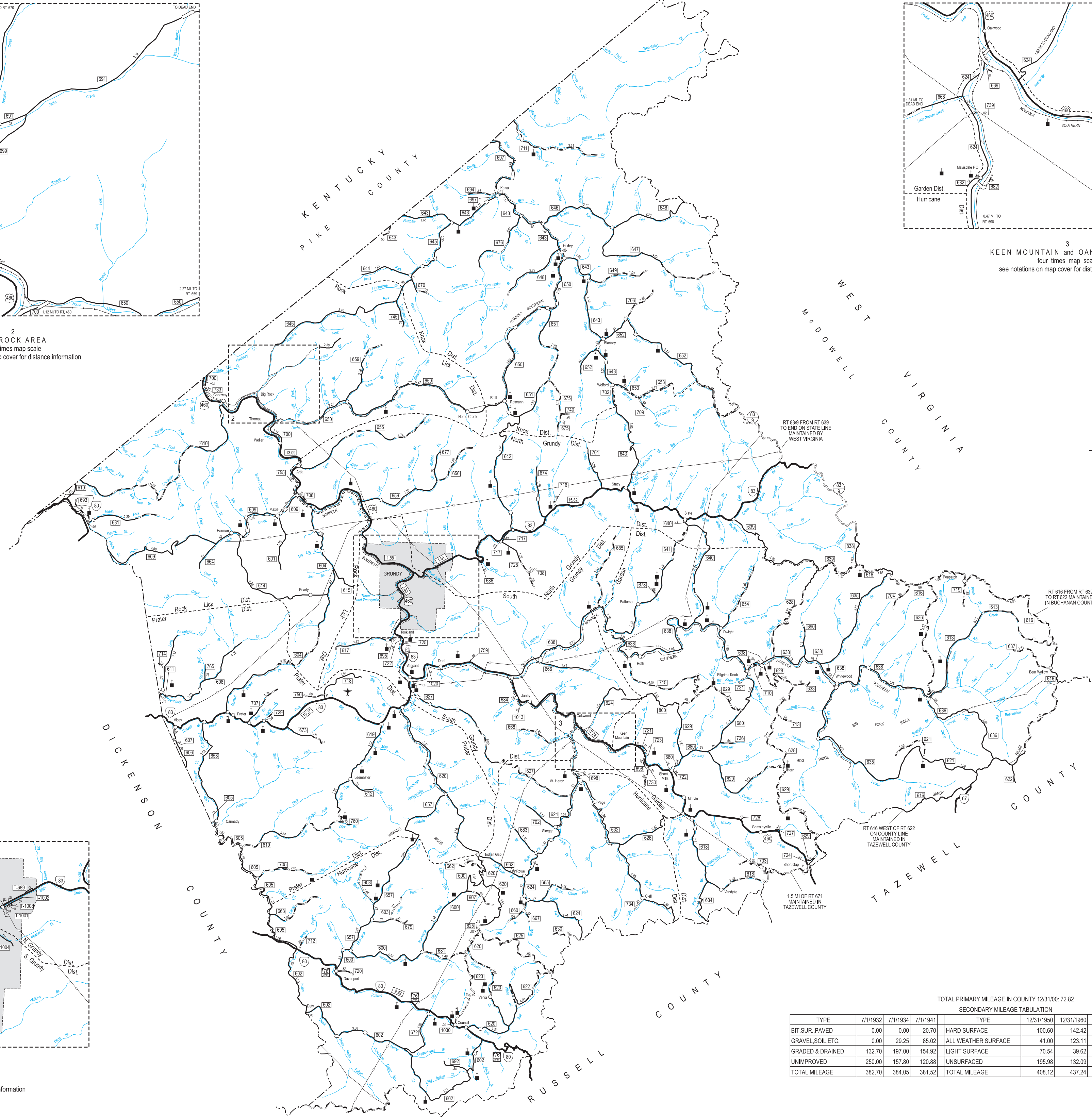
2
BIG ROCK AREA
four times map scale
see notations on map cover for distance information



3
KEEN MOUNTAIN and OAKWOOD AREA
four times map scale
see notations on map cover for distance information



1
GRUNDY AREA
two times map scale
see notations on map cover for distance information



- ROAD CLASSIFICATIONS**
- Divided Highway (Interstate)
 - Hard Surface
 - All Weather Surface
 - Light Surface
 - Unsurfaced
- HIGHWAY ROUTE SIGNS**
- Interstate Highway
 - US Highway
 - VA Primary Highway
 - VA Secondary Highway
 - Frontage Road
 - Forest Highway
 - US Bicycle Route
- RAILROADS**
- Single Track
 - Two or More Tracks
 - Regional Metro
- BOUNDARIES**
- State Line
 - County Line
 - Magisterial District Line
 - Incorporated Town or City
 - Park, Reservation, or Forest Boundary
- CITY AND VILLAGE CENTERS**
- State Capital
 - County Seat
 - Town or Village
- MISCELLANEOUS**
- Place of Worship
 - School
 - Park & Ride Lot
 - Transmission Line
 - Bridge
 - Primary Road Distances
- PORTS**
- Seaport
 - Military Airport
 - Commercial Airport
 - Other Airport
- Request for information on roads shown on this map should be addressed to
Bristol District Administrator, Virginia Department of Transportation
P.O. Box 1768, Bristol, VA 24203
276-669-6151 (TTY users, call 711)
- DISTANCES SHOWN ON MAP MAY NOT BE OFFICIAL DISTANCES.
Distances shown on Primary Roads are between Primary Road intersections and/or county lines. Distances shown on Secondary Roads are between intersections and corporate limits or county lines. Magisterial District Boundary lines shown parallel to features such as roads, streams, etc. are on the center line of such features. The accuracy or completeness of this map is not guaranteed or warranted.
- Map depicts state-maintained highway network as of January 1, 2001.
Copyright © 2004 by Commonwealth of Virginia
Department of Transportation, All Rights Reserved

BUCHANAN COUNTY, VA

VDOT
Virginia Department of Transportation

COUNTY ROAD MAP

BUCHANAN COUNTY

AN INVENTORY OF STATE-MAINTAINED ROADS
BUCHANAN COUNTY, VA

TOTAL PRIMARY MILEAGE IN COUNTY 12/31/00: 72.82

TYPE	1993			1994			1995			1996			1997			1998			1999			2000		
	7/1/1993	7/1/1994	7/1/1995	7/1/1994	7/1/1995	7/1/1996	7/1/1995	7/1/1996	7/1/1997	7/1/1996	7/1/1997	7/1/1996	7/1/1997	7/1/1998	7/1/1997	7/1/1998	7/1/1998	7/1/1999	7/1/1998	7/1/1999	7/1/1998	7/1/1999		
BIT.SUR.PAVED	0.00	0.00	20.70	HARD SURFACE	100.60	142.42	172.74	190.27	324.15	361.89														
GRAVEL.SOIL.ETC.	0.00	29.25	85.02	ALL WEATHER SURFACE	41.00	123.11	249.94	233.58	123.74	89.81														
GRADED & DRAINED	132.70	197.00	154.92	LIGHT SURFACE	70.54	39.62	17.56	19.75	6.29	6.29														
UNIMPROVED	250.00	157.80	120.88	UNSURFACED	195.98	132.09	1.12	7.13	0.25	0.25														
TOTAL MILEAGE	382.70	384.05	381.52	TOTAL MILEAGE	408.12	437.24	441.36	450.73	454.43	458.24														

