



COMMONWEALTH OF VIRGINIA

Department of Mines, Minerals and Energy

Division of Mined Land Reclamation

P. O. Drawer 900

Big Stone Gap, Virginia 24219-0900

(276) 523-8100 FAX (276) 523-8148

www.dmme.virginia.gov

June 05, 2019

PILOT PROJECT ELIGIBILITY DOCUMENTATION PROJECT RECLAIM PHASE II FY18 AML PILOT GRANT

The Pilot FY2018 Project Reclaim Phase II is located is located off State Route 615, along Dumps Creek, south of South Clinchfield in Russell County, Virginia. Project area mapping is comprised of a section of the Carbo USGS 7.5 Minute Quadrangle. The project coordinates are 82° 10' 44.21"W and 36° 57' 38.77"N. The project area is contained within the South Clinchfield Problem Area, VA-0821.

The 2018 AML Pilot guidance document states that sites eligible under AML Pilot include "Previously reclaimed AML lands and polluted waters" and "land adjacent to unreclaimed or previously reclaimed AML lands and polluted waters...". Project Reclaim Phase II will take place on the area being remediated through the Golden Pond Gob Pile Removal Project (Project Number 18302 FY2018).

Additionally, the proposed AML Pilot project is adjacent to the South Clinchfield Water System project (Project Number 8613, FY86). This project installed a public water line along Gravel Lick Rd into the community of South Clinchfield located approximately 600 feet away from the project area. This water line passes the proposed project area within approximately 100 feet for a distance of approximately 700 feet before diverting into the aforementioned residential area.

There have been no permanent program activities and there is no continuing responsibility for any individual, firm, or organization to reclaim this feature.

I have reviewed the eligibility documentation for this project and find the project meets eligibility criteria Section II of the *Guidance for Project Eligibility under the Abandoned Mine Land Reclamation Economic Development Pilot Program for Fiscal Year 2018*.

Lesa C. Baker

06/05/2019

Lesa Baker
Abandoned Mine Land Projects Coordinator

Date

Approve

Disapprove

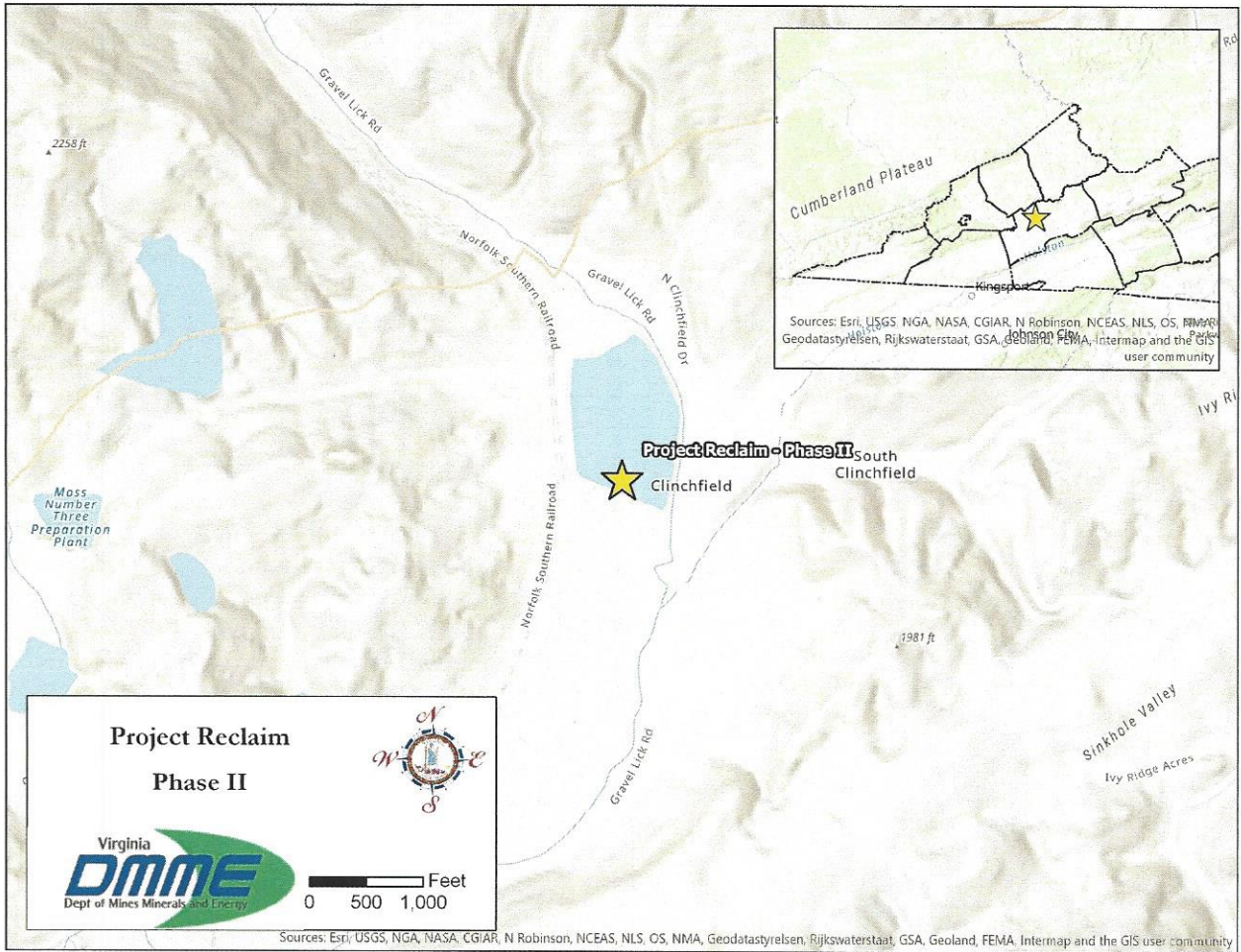
Randy R. Casey

6/5/19

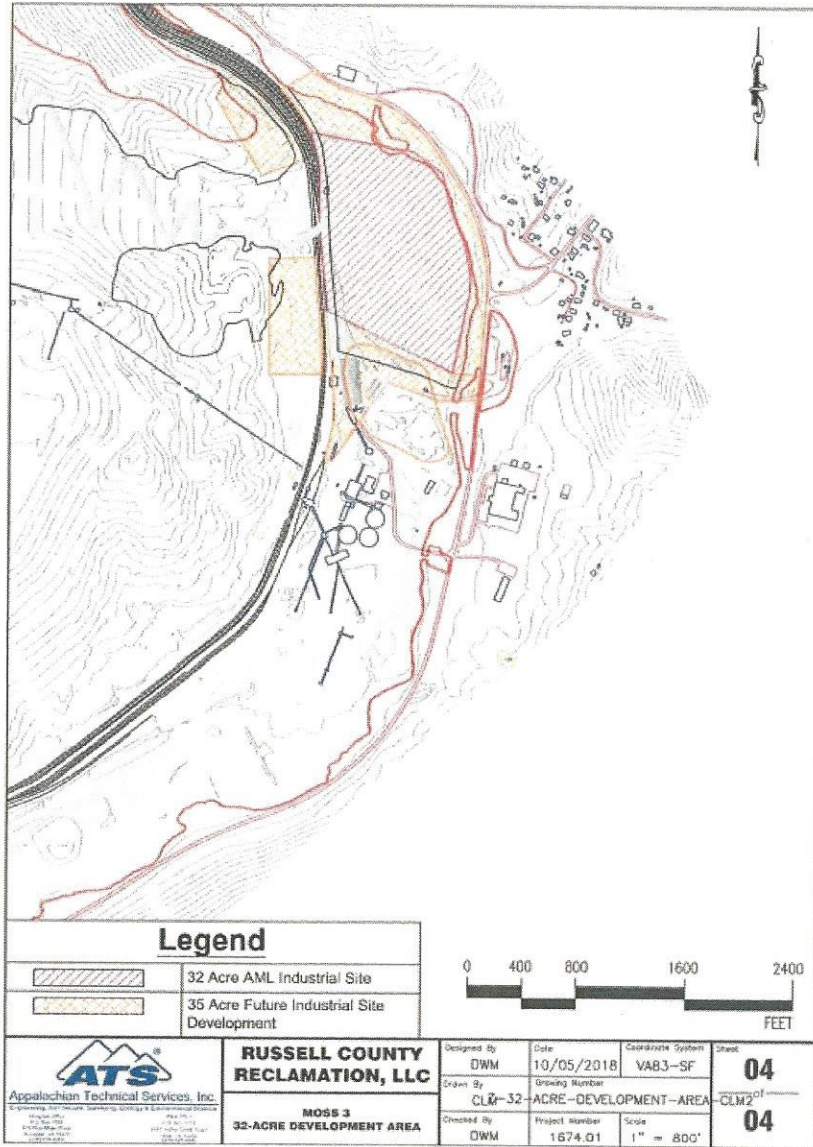
Randy R. Casey
Division Director

Date

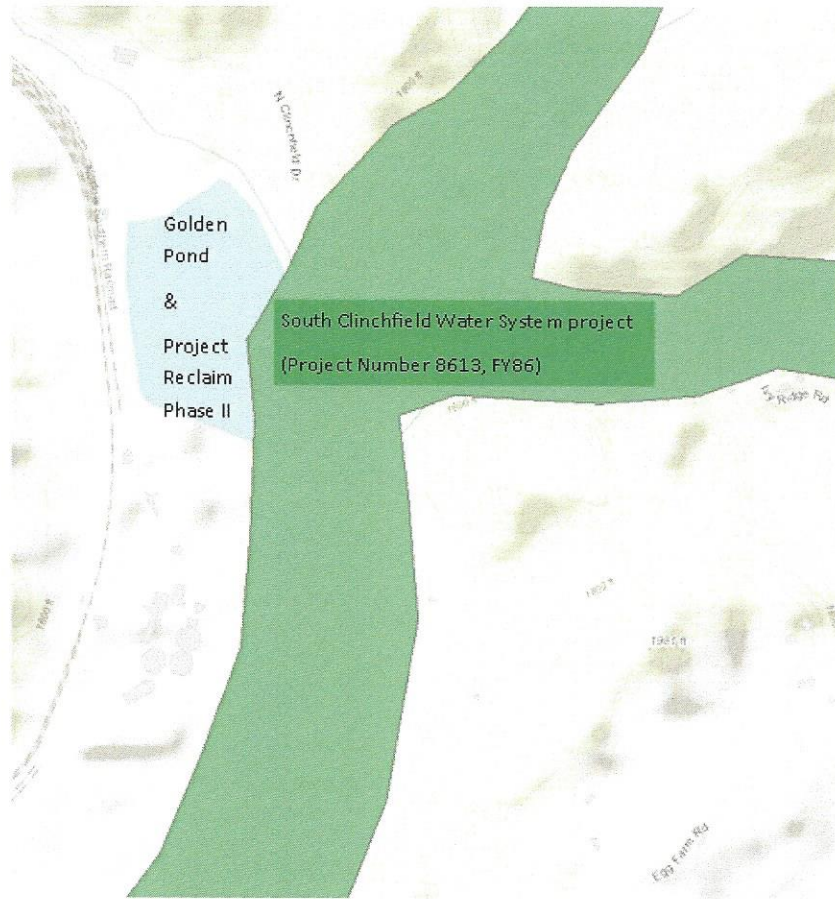
LOCATION MAP



Golden Pond Gob Removal Project (Project Number 18302, FY18)



South Clinchfield Water System project (Project Number 8613, FY86)



SITE PHOTOS

